





Recreational Waters Bacterial (Enterococci) Monitoring Program Site Status Overview 2019 - Bickley Reservoir

Local Government Authority / Managing Authority	Water Body	Site Code	Site Name	GPS Deci-Degrees	Monitoring Category	Result Years	No. Samples	95th %tile	Microbial Assess Category (MAC)	1-off Trigger Level (99th %tile)	2-in-a-row Trigger Level (90th %tile)	Sample Analysis Period	Sanitary Assess Category (SAC)	Provisional Class	Beach Grade Website Icon	LGA/ MA Sanitary Inspection Report (SIR) Status Actions	Min No. Samples Rqd 2019-2020
City of Gosnells/ DLGSCI	Reservoir	EV3/801	Bickley Outdoor Recreation Camp - Canoe Jetty	-32.028911, 116.038997	1. Program	2014-2019	58	270	C	3851	130	Nov - May	Moderate	Poor		Collect 5-10 site, SW drain & US riverine samples within 24-48 hrs of rainfall.	13
City of Gosnells/ DLGSCI	Reservoir	EV3/801	Bickley Outdoor Recreation Camp - Canoe Jetty	-32.028911, 116.038997	1. Program	2014-2019	73	290	C	3484	132	All year	Moderate	Poor		Collect 5-10 site, SW drain & US riverine samples within 24-48 hrs of rainfall.	13
City of Gosnells/ DLGSCI	Reservoir	EV3/803	Bickley Outdoor Recreation Camp - Canoe Ramp	-32.029866, 116.03759	1. Program	2015-2019	45	70	B	700	21	Nov - May	High	Fair (a)		Collect 5-10 site, SW drain & US riverine samples within 24-48 hrs of rainfall.	13
City of Gosnells/ DLGSCI	Reservoir	EV3/803	Bickley Outdoor Recreation Camp - Canoe Ramp	-32.029866, 116.03759	1. Program	2015-2019	58	50	B	94	37	All year	High	Fair (a)		Collect 5-10 site, SW drain & US riverine samples within 24-48 hrs of rainfall.	13